

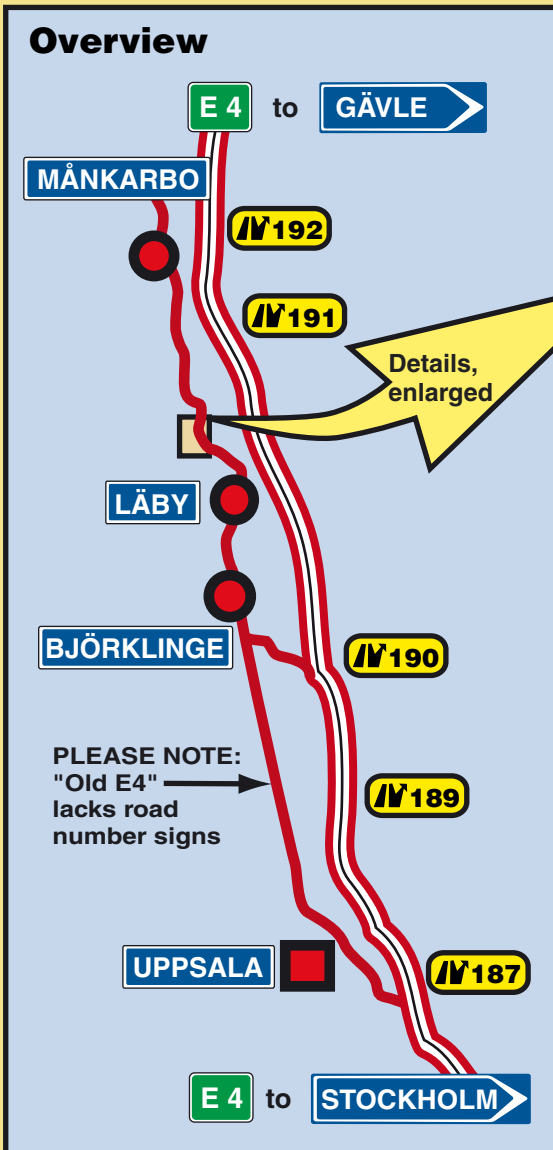
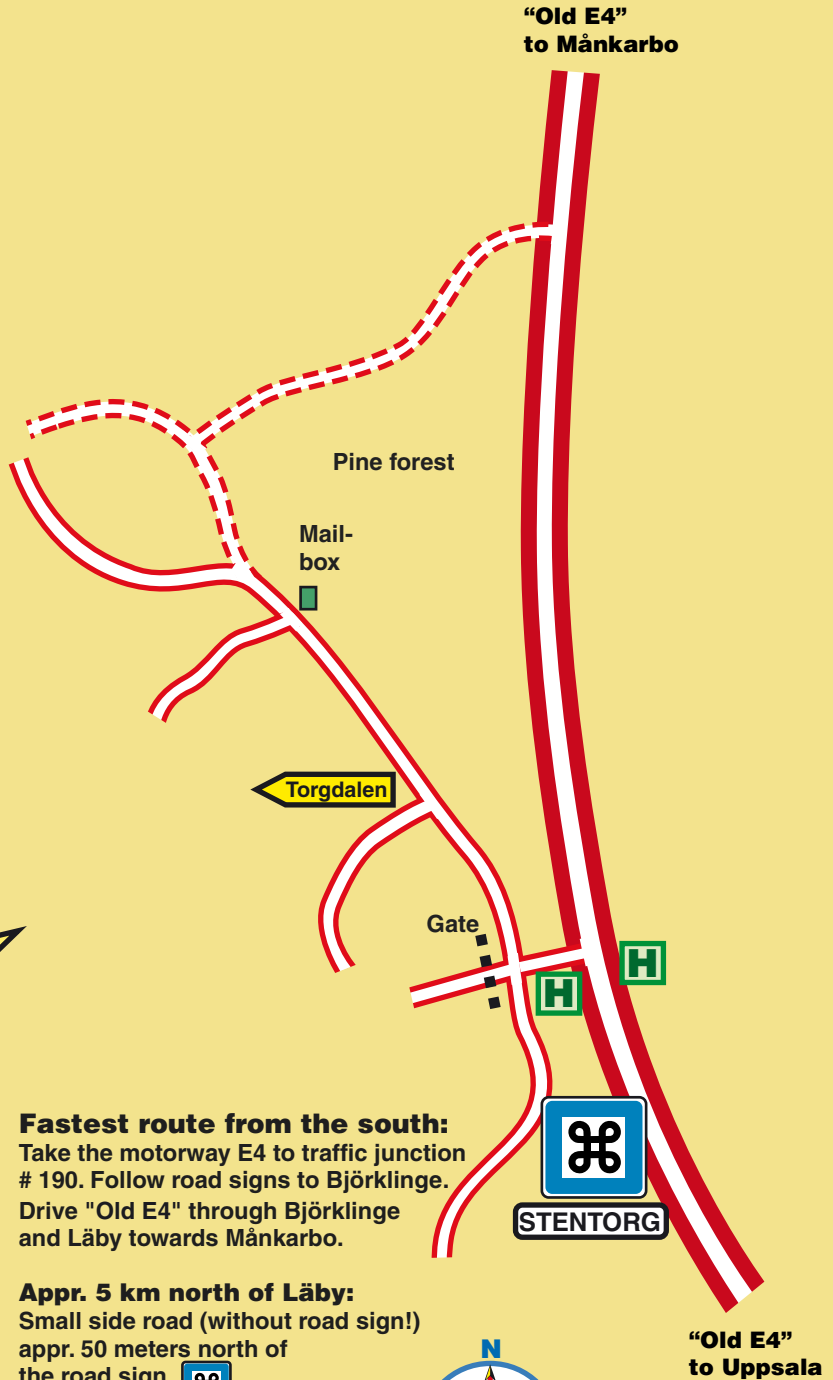
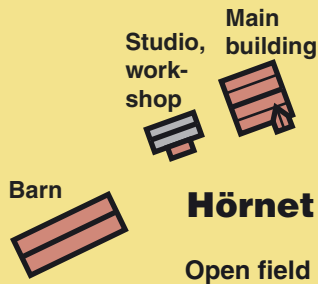
INGE LENNMARK

Dykeri & Undervattensfoto

Address: Tolboda Hörnet 70 743 72 BJÖRKLINGE Sweden
Telephone: Tel +46(0)18 37 30 39 Fax +46(0)18 37 30 49 Mob +46(0)70 207 29 17

www.lennmark.se - inge@lennmark.se

GPS-position: N 60,12615 E 17,50212
 or: N 60° 07,564' E 17° 30,148'



Fastest route from the south:
 Take the motorway E4 to traffic junction # 190. Follow road signs to Björklinge. Drive "Old E4" through Björklinge and Läby towards Månkarbo.

Appr. 5 km north of Läby:
 Small side road (without road sign!) appr. 50 meters north of the road sign with text "STENTORG"

ATTENTION:
 The side road from the "Old E4" at the bus stop starts as a steep down slope, **just barely** visible from the south.

DANGEROUS LEFT TURN!

In dense traffic: pass by, turn around after appr. 2 km, make a right turn from the north.

Welcome!

